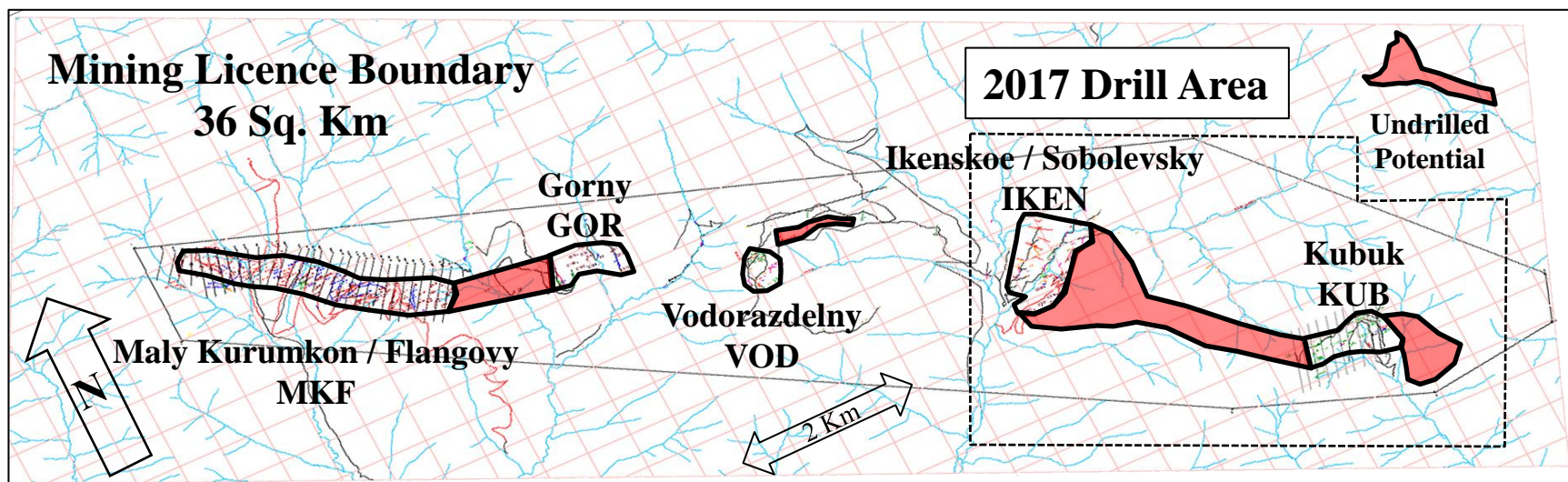
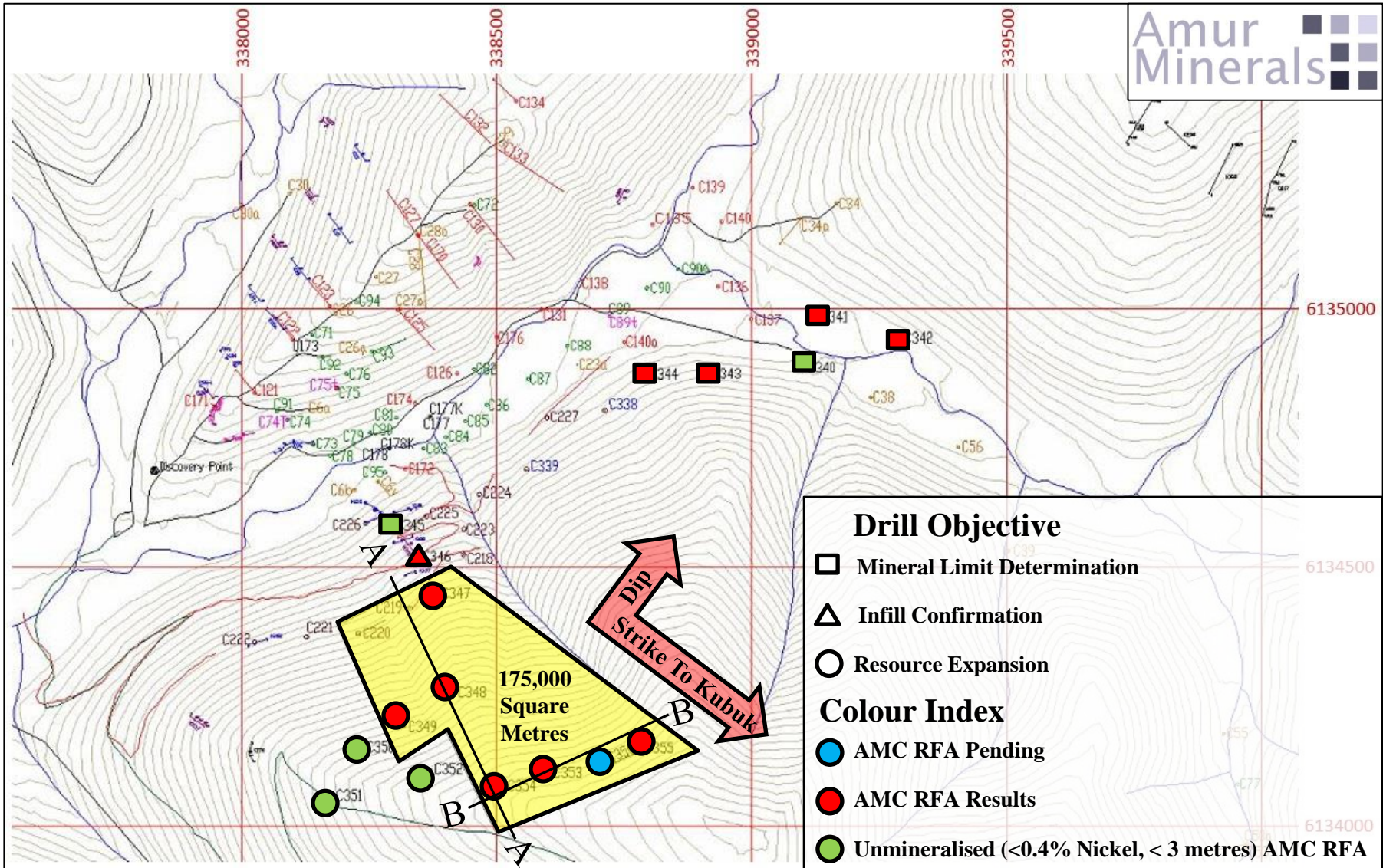


Kun-Manie Nickel and Copper Project Licence, Deposits and 2017 Drill Area



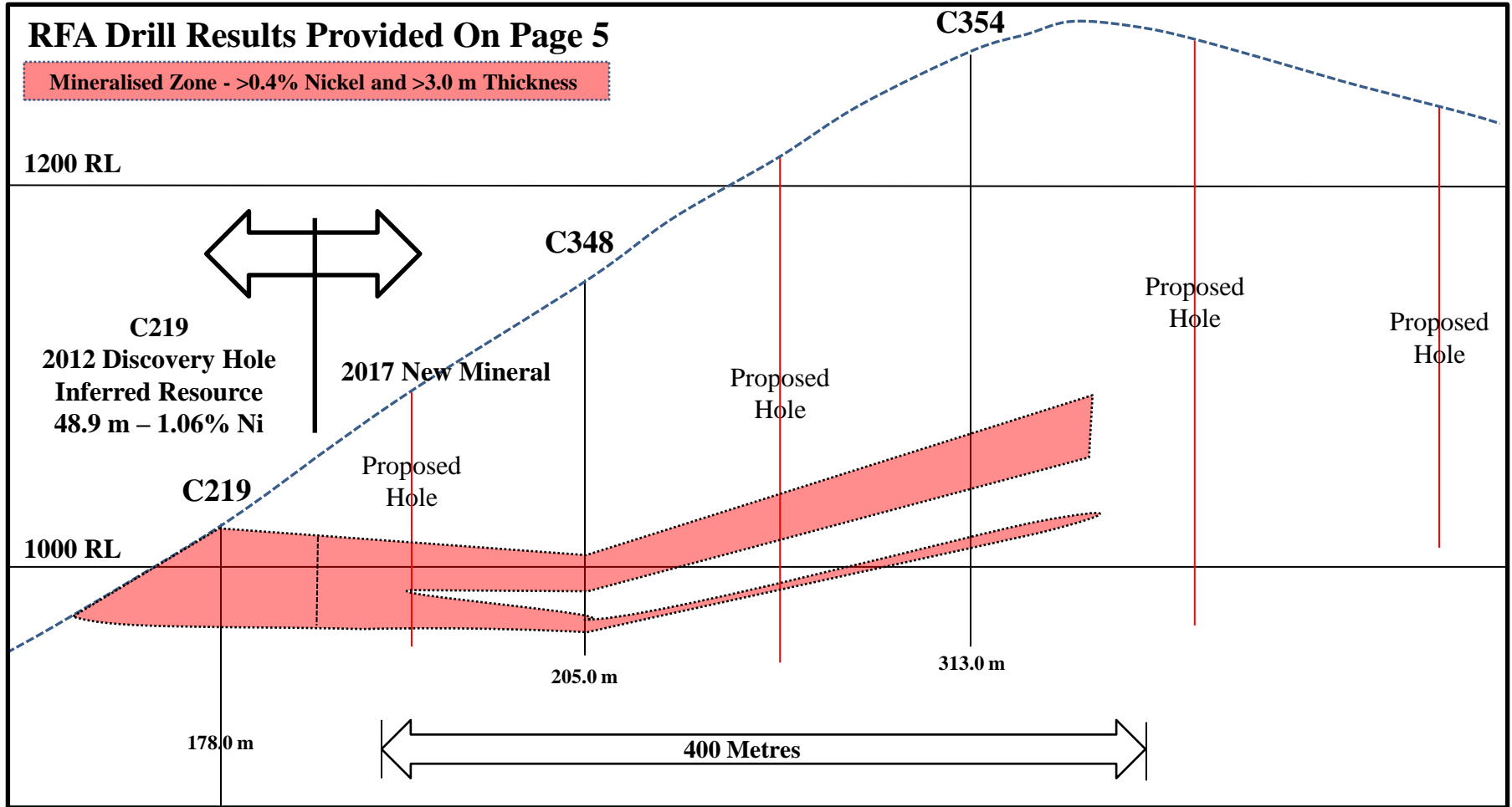


Ikenskoe / Sobolevsky Drill Map

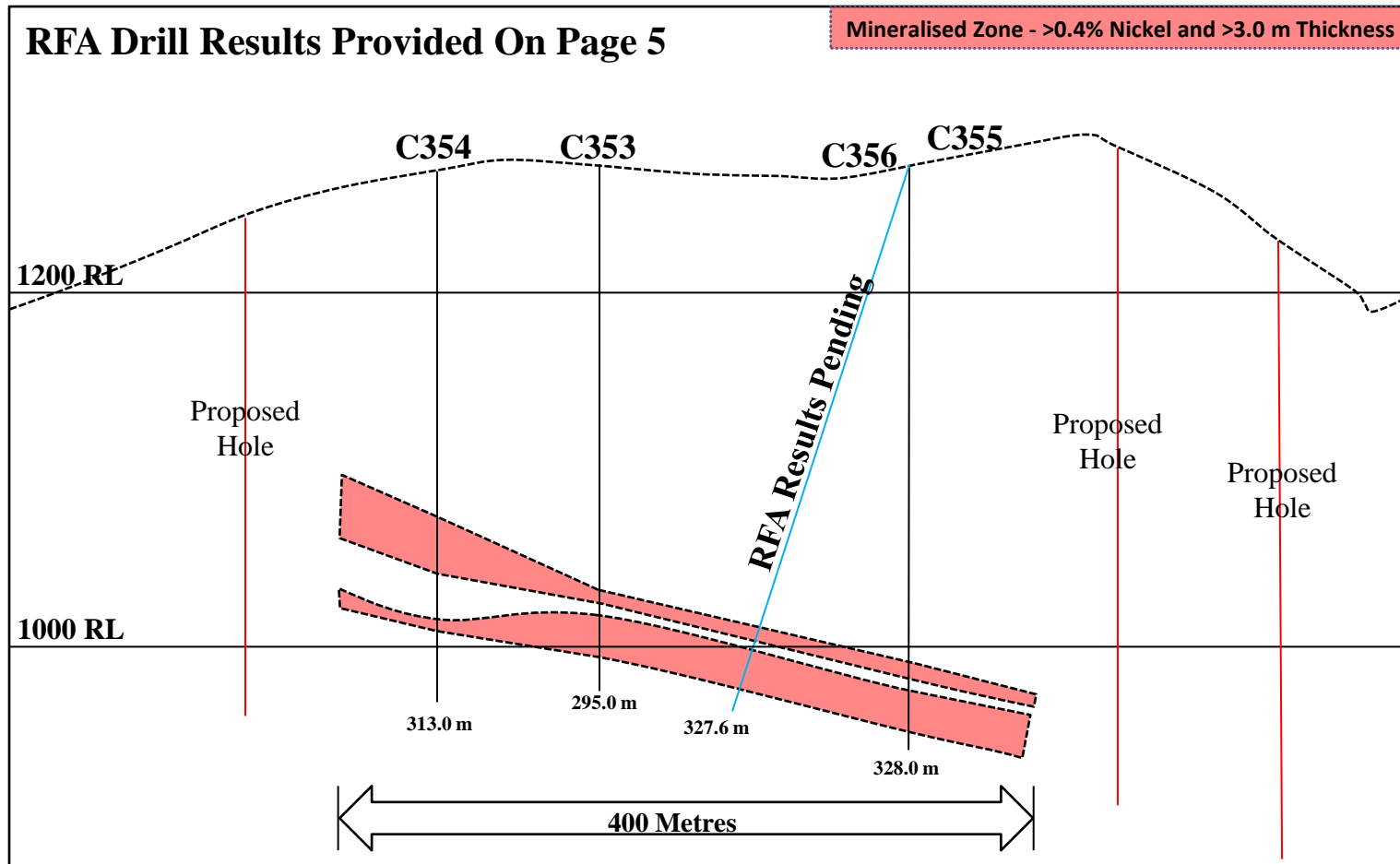
23 June 2017

Drill Section A Schematic – Looking Northeast

Newly Discovered Mineral – Ikenskoe / Sobolevsky



Drill Section B Schematic – Looking Northwest Newly Discovered Mineral – Ikenskoe / Sobolevsky



23 June 2017

Ikenskoie / Sobolevsky Drill Summary RFA Results



Mineral Limit Determination Drill Results

Drill Hole	From (m)	To (m)	Length (m)	Ni %	Cu %
C340	No Ore				
C341	86.6	92.4	5.8	0.65	0.11
C342	81.0	84.0	3.0	0.60	0.20
C343	83.7	86.7	3.0	1.10	0.24
C344	51.4	54.4	3.0	0.40	0.21
	62.0	69.0	7.0	0.89	0.21
C345	No Ore				
Average Or Total	4.4 m / Interval	5.5 m / Ore Hole	21.8	0.75	0.19

Infill Drill Results

Drill Hole	From (m)	To (m)	Length (m)	Ni %	Cu %
C346	4.0	13.5	9.5	0.72	0.29
	24.0	37.6	13.6	0.62	0.25
Average Or Total	11.6 m / Interval	23.1 m / Ore Hole	23.1	0.66	0.27

Resource Expansion Drill Results

Drill Hole	From (m)	To (m)	Length (m)	Ni %	Cu %
C347	39.6	51.2	11.6	1.14	0.25
	57.2	76.4	19.2	1.02	0.29
C348	146.8	167.4	20.6	1.14	0.32
	182.6	185.6	3.0	0.61	0.17
C349	74.4	87.9	13.5	0.92	0.35
	146.3	153.8	7.5	0.65	0.29
C350	No Ore				
C351					
C352					
C353	238.1	244.8	6.7	0.98	0.28
	252.5	274.4	21.9	0.84	0.24
C354	196.6	225.9	29.3	1.04	0.28
	254.2	262.8	8.6	0.60	0.29
C355	286.4	295.2	8.8	1.01	0.36
	299.1	319.3	20.2	1.14	0.25
Average or Total	14.2 m / Interval	28.5 m / Ore Hole	170.9	0.98	0.28

23 June 2017